PROFILO MANTELLO

SEZIONE 0

PROGRESSIVA 0

RILEVATO

B1	0.33 m²
B2	1.32 m²
Totale:	1.65 m²

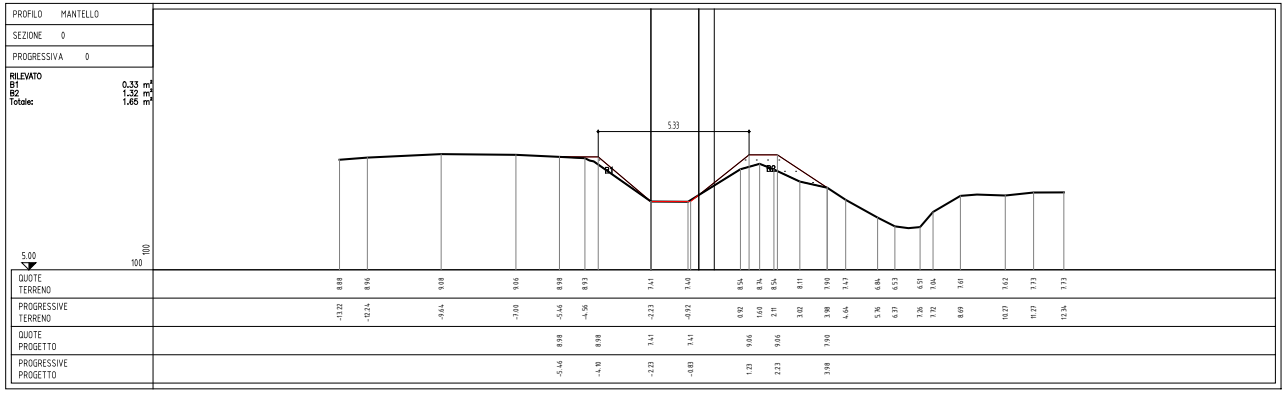

5.33
B1
B2
5.00
100
100
QUOTE TERRENO
PROGRESSIVE TERRENO
QUOTE PROGETTO
PROGRESSIVE PROGETTO

PROFILO MANTELLO

SEZIONE 1

PROGRESSIVA 43

RILEVATO

B1	0.33 m²
B2	1.32 m²
Totale:	1.65 m²

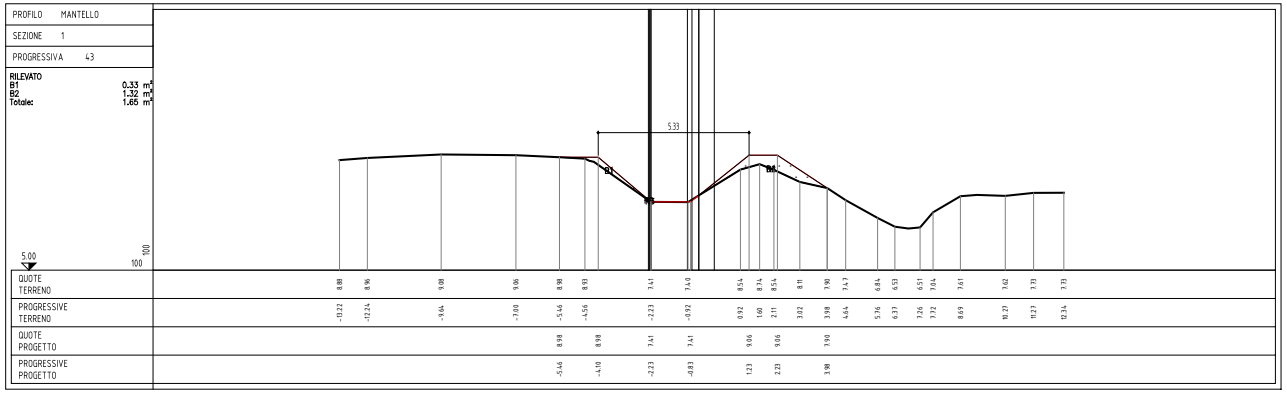

5.33
B1
B2
5.00
100
100
QUOTE TERRENO
PROGRESSIVE TERRENO
QUOTE PROGETTO
PROGRESSIVE PROGETTO

PROFILO MANTELLO

SEZIONE 2

PROGRESSIVA 365

RILEVATO

B1	0.82 m²
B2	0.02 m²
B3	0.96 m²
Totale:	1.80 m²

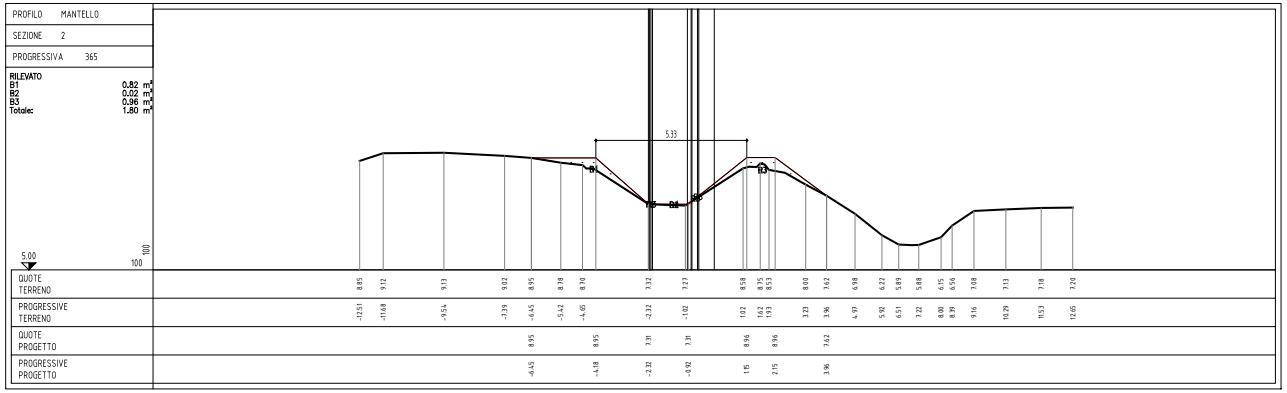

5.33
B1
B2
B3
5.00
100
100
QUOTE TERRENO
PROGRESSIVE TERRENO
QUOTE PROGETTO
PROGRESSIVE PROGETTO

PROFILO MANTELLO

SEZIONE 3

PROGRESSIVA 682

RILEVATO

B1	0.50 m²
B2	0.02 m²
B3	1.42 m²
Totale:	1.94 m²

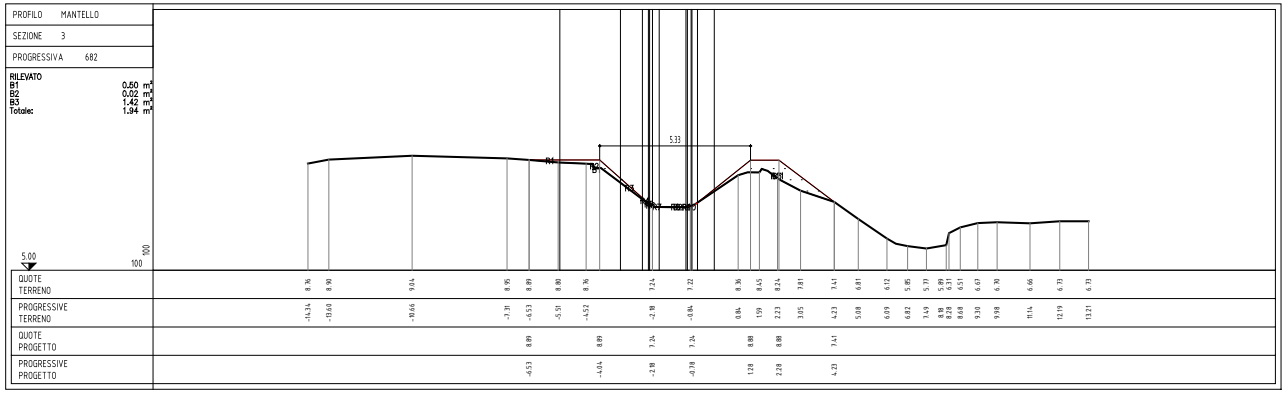

5.33
B1
B2
B3
5.00
100
100
QUOTE TERRENO
PROGRESSIVE TERRENO
QUOTE PROGETTO
PROGRESSIVE PROGETTO

PROFILO MANTELLO

SEZIONE 4

PROGRESSIVA 1060

SCAVO

A1	0.65 m²
A2	0.28 m²
Totale:	0.93 m²

RILEVATO

B1	0.28 m²
B2	0.09 m²
B3	3.03 m²
Totale:	3.40 m²

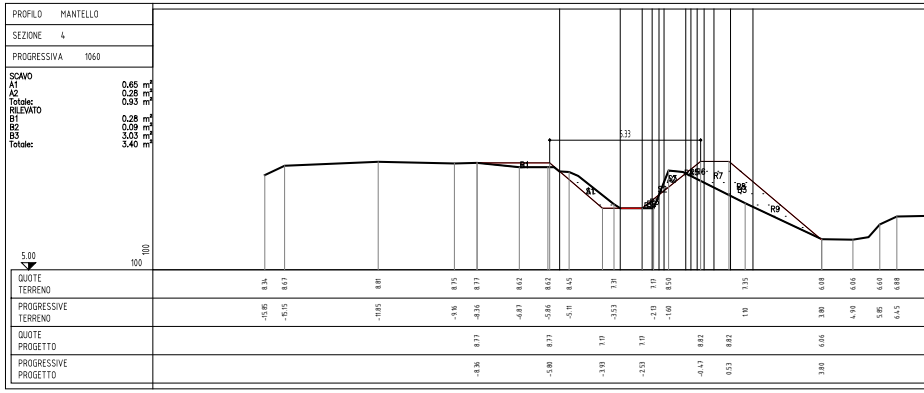

5.33
A1
A2
B1
B2
B3
R7
R9
5.00
100
100
QUOTE TERRENO
PROGRESSIVE TERRENO
QUOTE PROGETTO
PROGRESSIVE PROGETTO

PROFILO MANTELLO

SEZIONE 5

PROGRESSIVA 1385

SCAVO

A1	0.08 m²

RILEVATO

B1	0.57 m²
B2	0.13 m²
B3	0.83 m²
Totale:	1.53 m²

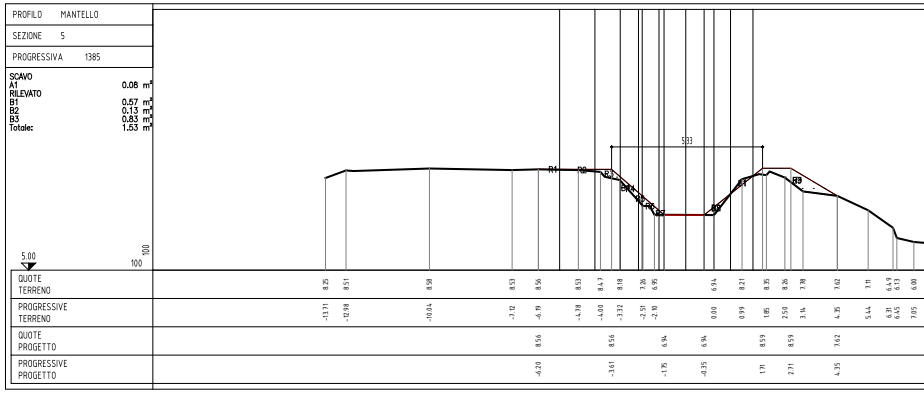

5.33
R1
B1
B2
B3
A1
R9
5.00
100
100
QUOTE TERRENO
PROGRESSIVE TERRENO
QUOTE PROGETTO
PROGRESSIVE PROGETTO

PROFILO MANTELLO

SEZIONE 6

PROGRESSIVA 1640

RILEVATO

B1	0.26 m²
B2	1.55 m²
Totale:	1.81 m²

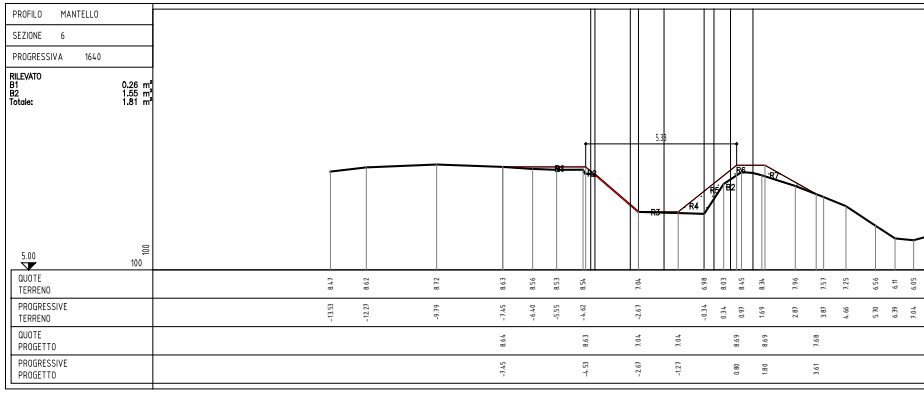

5.33
B1
B2
R3
R4
R5
R6
R7
5.00
100
100
QUOTE TERRENO
PROGRESSIVE TERRENO
QUOTE PROGETTO
PROGRESSIVE PROGETTO

PROFILO MANTELLO

SEZIONE 7

PROGRESSIVA 1905

SCAVO

A1	0.07 m²

RILEVATO

B1	0.40 m²
B2	2.68 m²
Totale:	3.08 m²

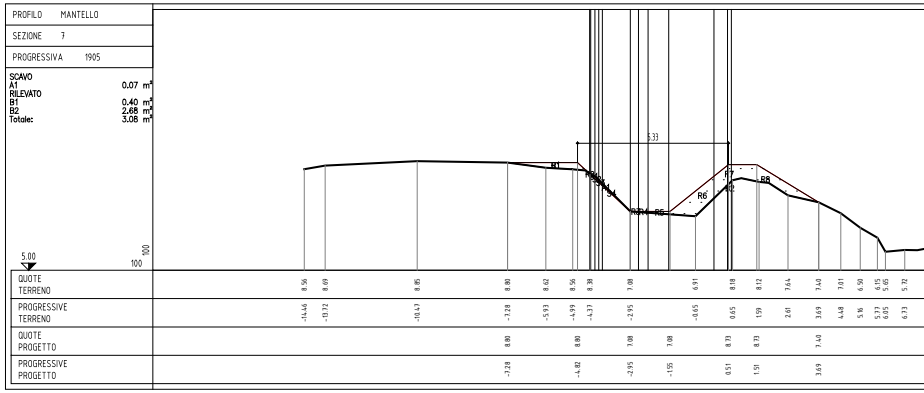

5.33
R1
R4
R5
R6
R7
R8
5.00
100
100
QUOTE TERRENO
PROGRESSIVE TERRENO
QUOTE PROGETTO
PROGRESSIVE PROGETTO

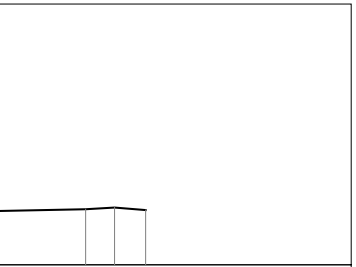

QUOTE TERRENO	6.96	7.02	6.93
PROGRESSIVE TERRENO	10.43	11.45	12.55
QUOTE PROGETTO			
PROGRESSIVE PROGETTO			

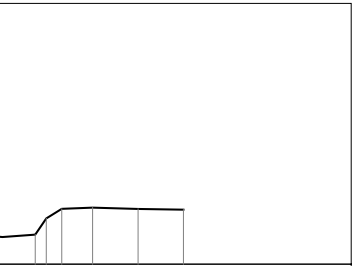

QUOTE TERRENO	6.04	6.61	6.95	6.99	6.95	6.92
PROGRESSIVE TERRENO	8.65	9.04	9.59	10.68	12.28	13.88
QUOTE PROGETTO						
PROGRESSIVE PROGETTO						

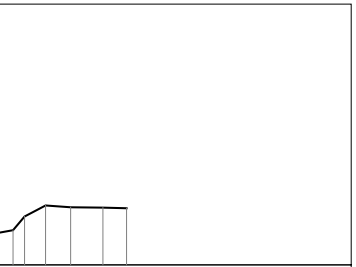

QUOTE TERRENO	6.22	6.71	7.10	7.03	7.02	7.00
PROGRESSIVE TERRENO	7.87	8.27	9.02	9.90	11.04	11.88
QUOTE PROGETTO						
PROGRESSIVE PROGETTO						

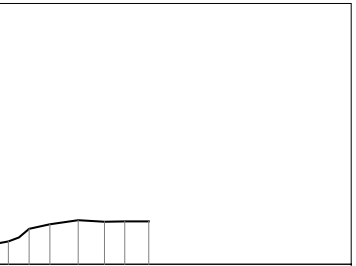

QUOTE TERRENO	5.81	6.25	6.41	6.55	6.50	6.51	6.51
PROGRESSIVE TERRENO	7.71	8.44	9.17	10.17	11.10	11.81	12.66
QUOTE PROGETTO							
PROGRESSIVE PROGETTO							

PROFILO MANTELLO

SEZIONE 8

PROGRESSIVA 2210

SCAVO	
A1	0.12 m²
RILEVATO	
B1	0.02 m²
B2	0.18 m²
B3	0.21 m²
B4	0.93 m²
Totale:	1.34 m²

5.00

100 100

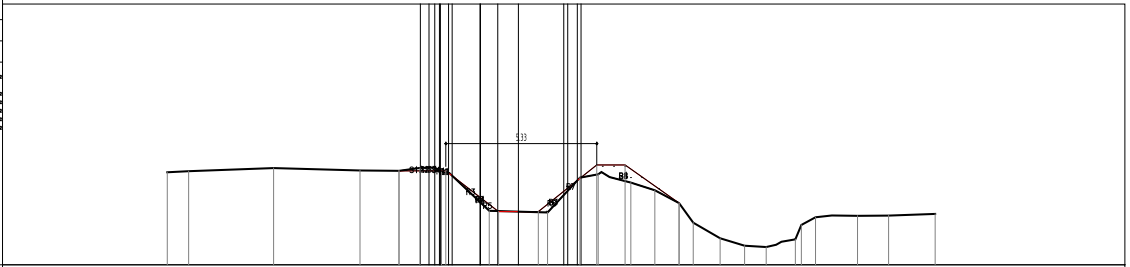

QUOTE TERRENO	8.26 8.30 8.41 8.33 8.31 8.42 8.26 6.90 6.84 8.07 8.19 7.90 7.63 7.17 6.49 5.93 5.67 5.62 5.90 6.40 6.67 6.72 6.74 6.79
PROGRESSIVE TERRENO	-13.99 -13.23 -10.24 -7.19 -5.81 -5.07 -4.31 -2.63 -0.57 0.57 1.21 2.37 3.22 4.07 4.57 5.52 6.38 7.14 8.17 8.38 8.88 10.36 11.46 13.11
QUOTE PROGETTO	8.31 8.31 6.87 6.87 8.52 8.52 7.17
PROGRESSIVE PROGETTO	-5.81 -4.16 -2.30 -0.90 1.16 2.16 4.07

PROFILO MANTELLO

SEZIONE 9

PROGRESSIVA 2435

SCAVO	
A1	0.12 m²
A2	0.01 m²
A3	1.09 m²
Totale:	1.22 m²
RILEVATO	
B1	0.80 m²
B2	0.50 m²
Totale:	1.30 m²

5.00

100 100

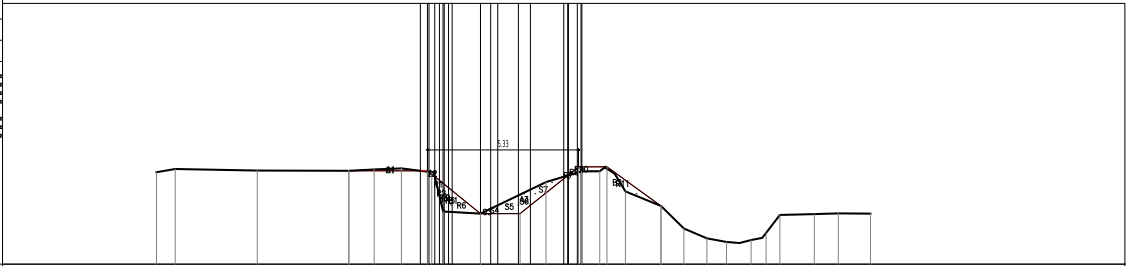
5.33
A1
R6
S5
S7

QUOTE TERRENO	8.24 8.36 8.30 8.29 8.34 8.38 8.24 6.86 6.78 7.89 8.27 8.27 7.57 7.05 6.25 5.91 5.78 5.85 6.10 6.73 6.76 6.79 6.78
PROGRESSIVE TERRENO	-14.37 -13.71 -10.81 -7.58 -6.69 -5.73 -4.66 -4.26 -2.94 -0.63 0.63 1.27 2.18 3.43 4.24 5.05 5.74 6.61 7.14 7.63 8.84 9.69 10.82
QUOTE PROGETTO	8.29 8.29 6.78 6.78 8.43 8.43 7.05
PROGRESSIVE PROGETTO	-7.58 -4.80 -2.94 -1.54 0.52 1.52 3.43

PROFILO MANTELLO

SEZIONE 10

PROGRESSIVA 2707

SCAVO	
A1	0.04 m²
A2	0.04 m²
Totale:	0.08 m²
RILEVATO	
B1	0.04 m²
B2	0.23 m²
B3	0.48 m²
B4	0.54 m²
Totale:	1.29 m²

5.00

100 100

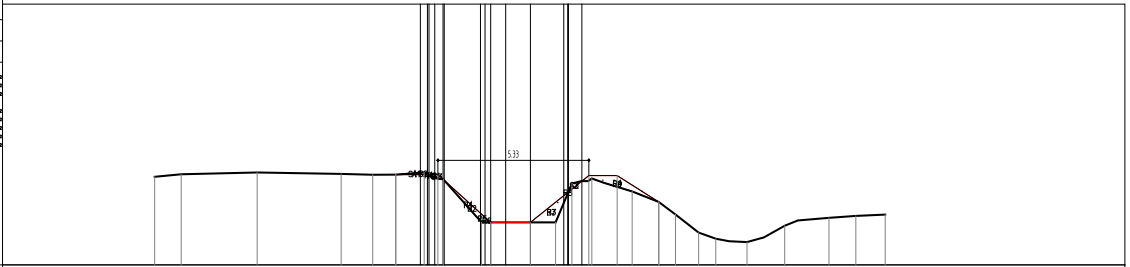

QUOTE TERRENO	8.11 8.20 8.26 8.21 8.18 8.18 8.26 8.02 6.50 6.50 7.87 8.05 7.59 7.22 6.78 6.14 5.92 5.81 6.38 6.66 6.73 6.77
PROGRESSIVE TERRENO	-14.44 -13.50 -10.82 -7.85 -6.74 -5.93 -4.92 -4.25 -2.90 -0.29 0.29 0.99 2.41 3.35 3.94 4.36 5.36 6.47 7.80 9.36 10.31 11.34
QUOTE PROGETTO	8.18 8.18 6.50 6.50 8.15 8.15 7.22
PROGRESSIVE PROGETTO	-5.93 -4.44 -2.58 -1.18 0.88 1.88 3.35

PROFILO MANTELLO

SEZIONE 11

PROGRESSIVA 3001

RILEVATO	
B1	0.56 m²
B2	0.83 m²
Totale:	1.39 m²

5.00

100 100

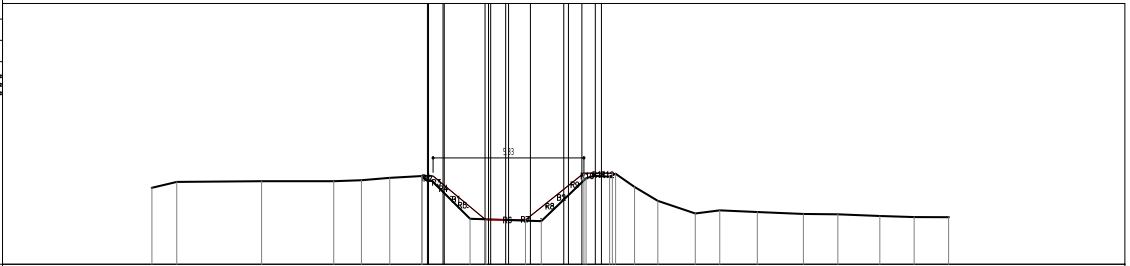

QUOTE TERRENO	7.70 7.90 7.93 7.93 7.96 8.05 8.11 6.61 6.52 8.03 8.09 7.73 7.24 6.79 6.90 6.84 6.77 6.76 6.70 6.67 6.66
PROGRESSIVE TERRENO	-14.53 -13.65 -10.66 -8.11 -7.14 -6.14 -5.00 -3.31 -0.79 0.79 1.62 2.50 3.32 4.64 5.51 6.83 8.46 9.67 11.15 12.36 13.58
QUOTE PROGETTO	8.11 6.56 6.56 8.21 8.21 8.19
PROGRESSIVE PROGETTO	-5.00 -2.75 -1.35 0.71 1.71 1.83

PROFILO MANTELLO

SEZIONE 12

PROGRESSIVA 3322

SCAVO	
A1	0.14 m²
A2	0.01 m²
Totale:	0.15 m²
RILEVATO	
B1	0.43 m²
B2	0.48 m²
B3	0.18 m²
Totale:	1.09 m²

5.00

100 100

QUOTE TERRENO

PROGRESSIVE TERRENO

QUOTE PROGETTO

PROGRESSIVE PROGETTO

PROFILO MANTELLO

SEZIONE 13

PROGRESSIVA 3679

SCAVO	
A1	0.02 m²
RILEVATO	
B1	0.01 m²
B2	0.04 m²
B3	0.40 m²
B4	0.35 m²
B5	0.40 m²
Totale:	1.20 m²

5.00

100 100

QUOTE TERRENO

PROGRESSIVE TERRENO

QUOTE PROGETTO

PROGRESSIVE PROGETTO

PROFILO MANTELLO

SEZIONE 14

PROGRESSIVA 3973

RILEVATO	
B1	0.08 m²
B2	0.01 m²
B3	1.23 m²
Totale:	1.32 m²

4.00

100 100

QUOTE TERRENO

PROGRESSIVE TERRENO

QUOTE PROGETTO

PROGRESSIVE PROGETTO

PROFILO MANTELLO

SEZIONE 15

PROGRESSIVA 4286

RILEVATO	
B1	0.04 m²
B2	0.75 m²
B3	0.35 m²
Totale:	1.14 m²

4.00

100 100

QUOTE TERRENO

PROGRESSIVE TERRENO

QUOTE PROGETTO

PROGRESSIVE PROGETTO

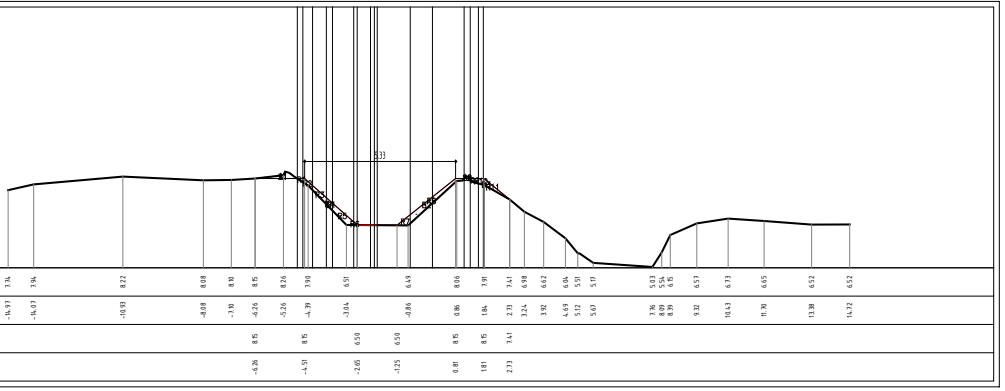

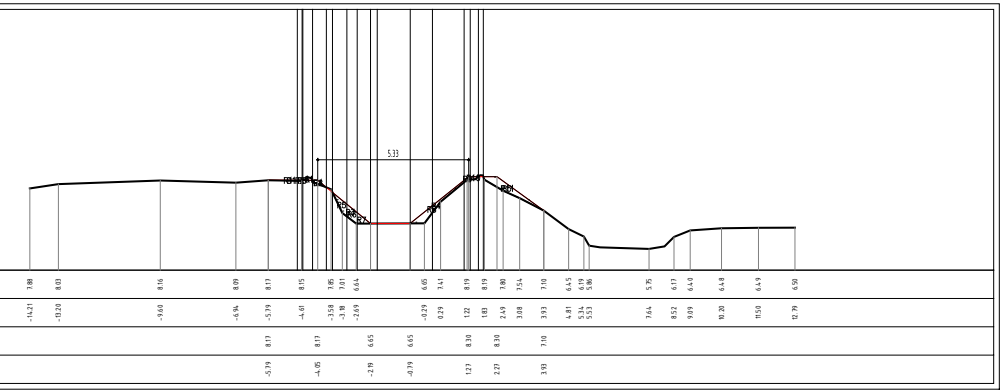

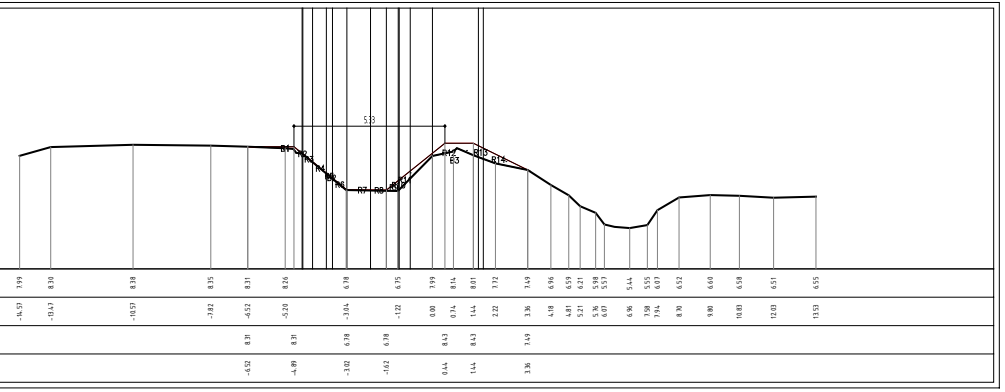

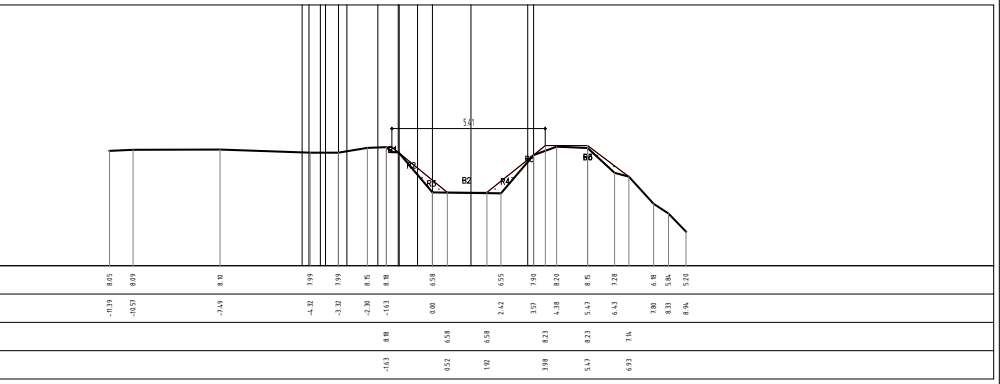

PROFILO MANTELLO

SEZIONE 16

PROGRESSIVA 4849

SCAVO	
A1	0.02 m²
A2	0.02 m²
Totale:	0.04 m²
RILEVATO	
B1	0.13 m²
B2	0.20 m²
B3	0.40 m²
B4	0.76 m²
Totale:	1.49 m²

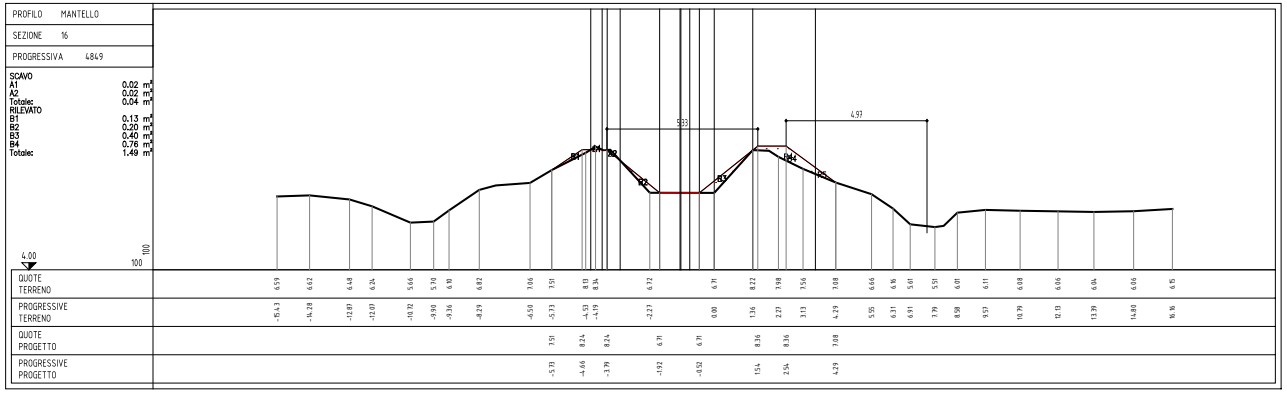
5.33
4.97
4.00
100
QUOTE TERRENO
PROGRESSIVE TERRENO
QUOTE PROGETTO
PROGRESSIVE PROGETTO

PROFILO MANTELLO

SEZIONE 17

PROGRESSIVA 5249

RILEVATO	
B1	1.67 m²

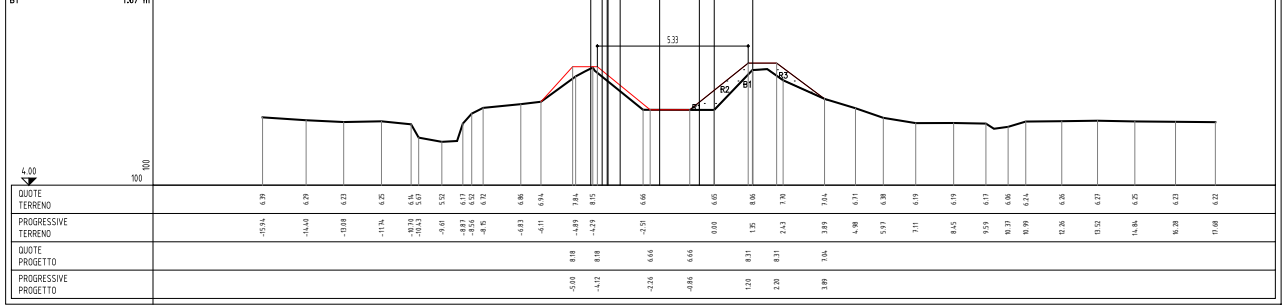
5.33
4.00
100
QUOTE TERRENO
PROGRESSIVE TERRENO
QUOTE PROGETTO
PROGRESSIVE PROGETTO

PROFILO MANTELLO

SEZIONE 18

PROGRESSIVA 5544

RILEVATO	
B1	0.45 m²
B2	1.55 m²
Totale:	2.00 m²

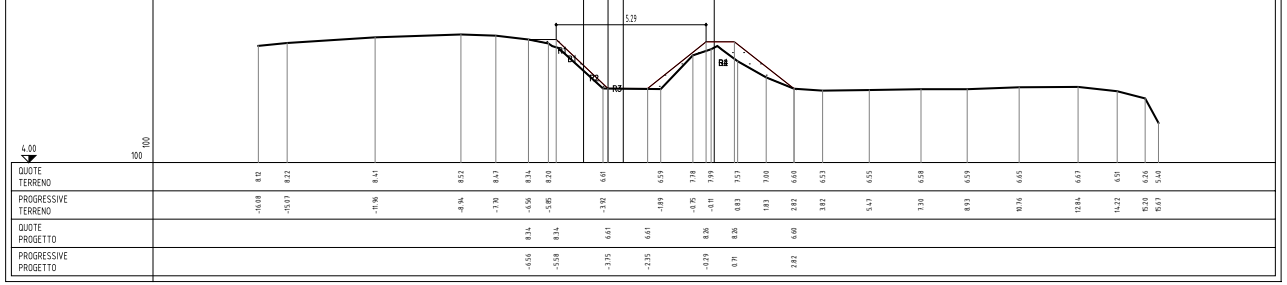
5.29
4.00
100
QUOTE TERRENO
PROGRESSIVE TERRENO
QUOTE PROGETTO
PROGRESSIVE PROGETTO

PROFILO MANTELLO

SEZIONE 19

PROGRESSIVA 5889

RILEVATO	
B1	0.47 m²
B2	1.77 m²
Totale:	2.24 m²

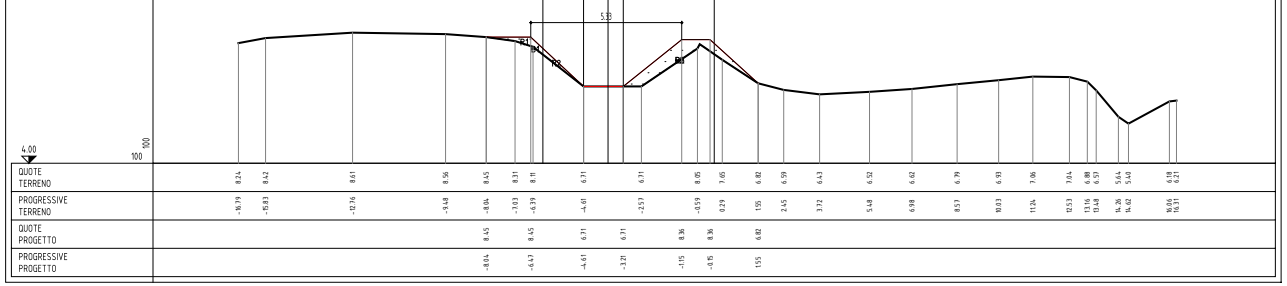
5.33
4.00
100
QUOTE TERRENO
PROGRESSIVE TERRENO
QUOTE PROGETTO
PROGRESSIVE PROGETTO

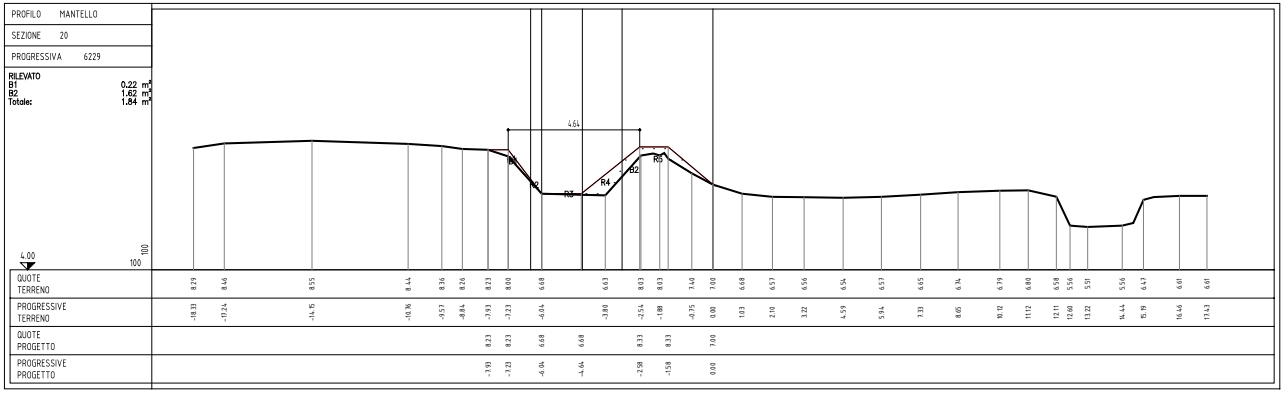
PROFILO MANTELLO
SEZIONE 20
PROGRESSIVA 6229

RILEVATO
B1 0.22 m³
B2 1.62 m³
Totale: 1.84 m³

4.64
B1
B2
R3
R4
R5
4.00
100
QUOTE TERRENO
PROGRESSIVE TERRENO
QUOTE PROGETTO
PROGRESSIVE PROGETTO

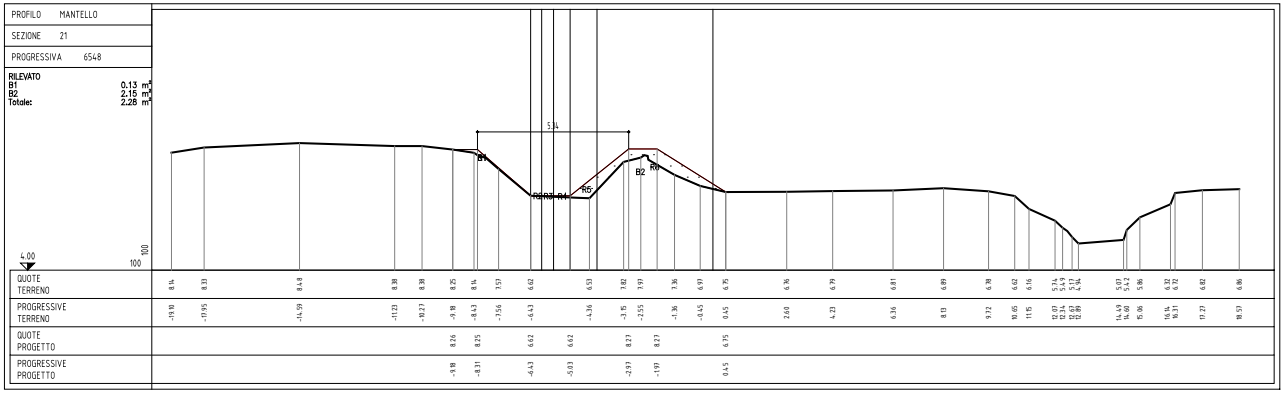
PROFILO MANTELLO
SEZIONE 21
PROGRESSIVA 6548

RILEVATO
B1 0.13 m³
B2 2.15 m³
Totale: 2.28 m³

5.14
B1
R2 R3 R4
R5
B2
R6
4.00
100
QUOTE TERRENO
PROGRESSIVE TERRENO
QUOTE PROGETTO
PROGRESSIVE PROGETTO

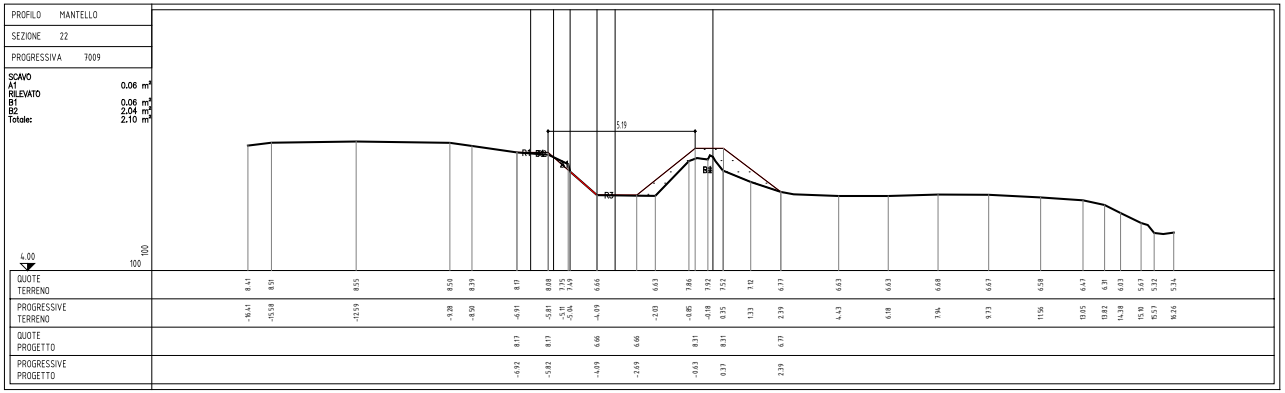
PROFILO MANTELLO
SEZIONE 22
PROGRESSIVA 7009

SCAVO
A1 0.06 m³
RILEVATO
B1 0.06 m³
B2 2.04 m³
Totale: 2.10 m³

5.19
R1 B1
A1
R3
B2
4.00
100
QUOTE TERRENO
PROGRESSIVE TERRENO
QUOTE PROGETTO
PROGRESSIVE PROGETTO

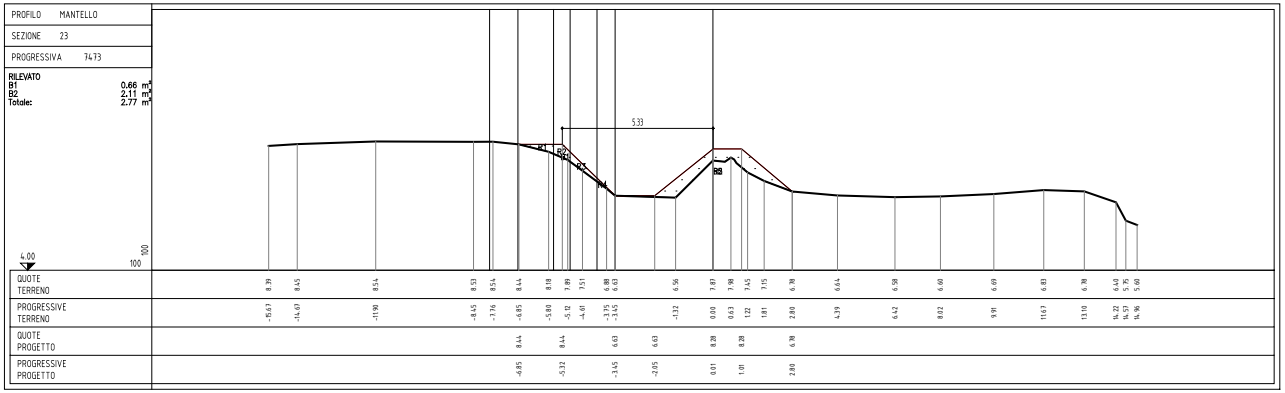
PROFILO MANTELLO
SEZIONE 23
PROGRESSIVA 7473

RILEVATO
B1 0.66 m³
B2 2.11 m³
Totale: 2.77 m³

5.33
B1
B2
R3
R4
B3
4.00
100
QUOTE TERRENO
PROGRESSIVE TERRENO
QUOTE PROGETTO
PROGRESSIVE PROGETTO

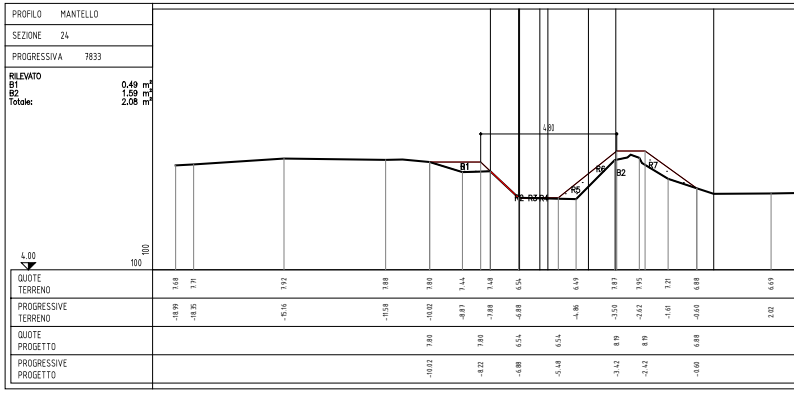
PROFILO MANTELLO
SEZIONE 24
PROGRESSIVA 7833

RILEVATO
B1 0.49 m³
B2 1.59 m³
Totale: 2.08 m³

4.80
B1
R2 R3 R4
R5
R6
B2
R7
4.00
100
QUOTE TERRENO
PROGRESSIVE TERRENO
QUOTE PROGETTO
PROGRESSIVE PROGETTO

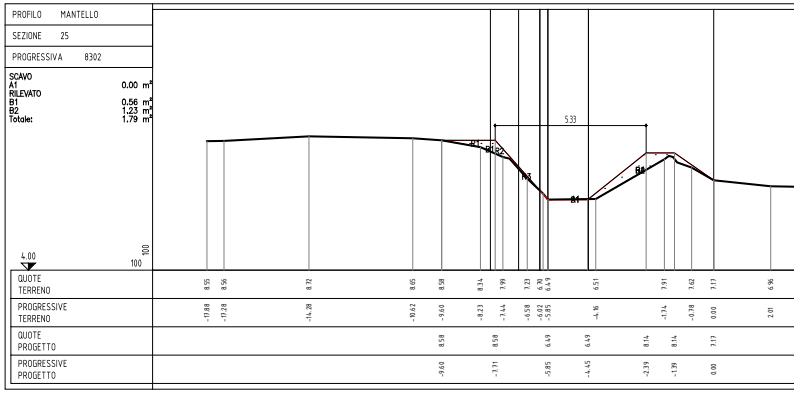
PROFILO MANTELLO
SEZIONE 25
PROGRESSIVA 8302

SCAVO
A1 0.00 m³
RILEVATO
B1 0.56 m³
B2 1.23 m³
Totale: 1.79 m³

5.33
A1
B1 B2
R3
B4
B4
4.00
100
QUOTE TERRENO
PROGRESSIVE TERRENO
QUOTE PROGETTO
PROGRESSIVE PROGETTO

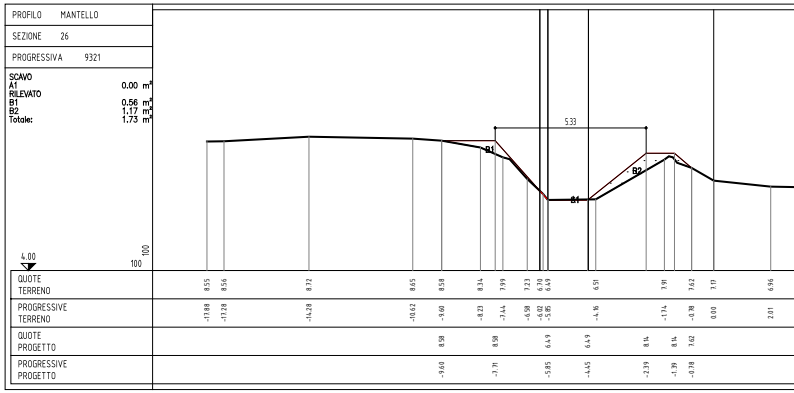
PROFILO MANTELLO
SEZIONE 26
PROGRESSIVA 9321

SCAVO
A1 0.00 m³
RILEVATO
B1 0.56 m³
B2 1.17 m³
Totale: 1.73 m³

5.33
B1
A1
B2
4.00
100
QUOTE TERRENO
PROGRESSIVE TERRENO
QUOTE PROGETTO
PROGRESSIVE PROGETTO

COMPUTO DEI VOLUMI

Volume dalla sezione 0 alla sezione 26

ARTICOLO	VOLUME
A Sterro	mc 832.025
B Riporto	mc 17092.030

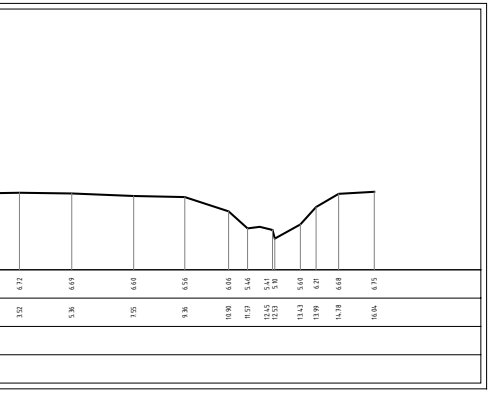
6.72
6.69
6.60
6.56
6.06
5.46
5.41
5.10
5.60
6.21
6.68
6.75
3.52
5.36
7.55
9.36
10.90
11.57
12.45
12.53
13.43
13.99
14.78
16.04

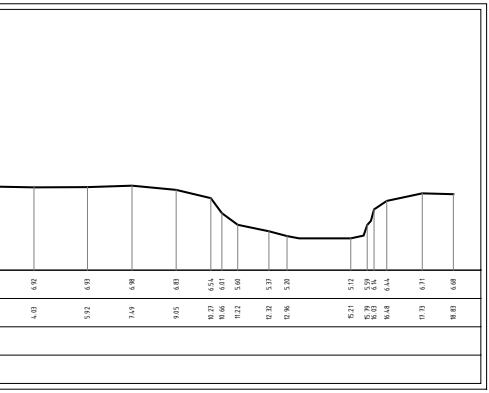
6.92
6.93
6.98
6.83
6.54
6.01
5.60
5.37
5.20
5.12
5.59
6.14
6.44
6.71
6.68
4.03
5.92
7.49
9.05
10.27
10.66
11.22
12.32
12.96
15.21
15.79
16.03
16.48
17.73
18.83

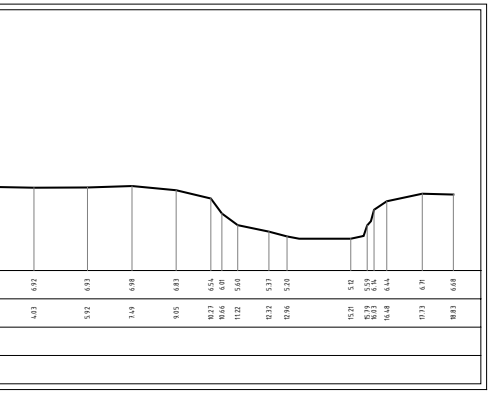
6.92
6.93
6.98
6.83
6.54
6.01
5.60
5.37
5.20
5.12
5.59
6.14
6.44
6.71
6.68
4.03
5.92
7.49
9.05
10.27
10.66
11.22
12.32
12.96
15.21
15.79
16.03
16.48
17.73
18.83

Consorzio di Bonifica
PIANURA DI FERRARA

CONSORZIO DI BONIFICA PIANURA DI FERRARA

Sede legale e recapito postale:
44121 Ferrara - Via Borgo dei Leoni, 28 - C.F. 93076450381
web: www.bonificaferrara.it - e-mail: info@bonificaferrara.it
pec: posta.certificata@pec.bonificaferrara.it
aderente all'ANBI
Associazione Nazionale Bonifiche, Irrigazioni e Miglioramenti Fondiari

PROGETTO MANTELLO UNO

PROGETTO ESECUTIVO

Finanziato dall'Unione europea
NextGenerationEU

Provincia di Ferrara
Comuni di Ostellato e Comacchio

Ministero dell'agricoltura, della sovranità alimentare e delle foreste

RECUPERO DELLE ORIGINARIE CONDIZIONI DI OFFICIOSITÀ DELLA CANALETTA MANTELLO UNO

CUP J73D21001890001

ELABORATI GRAFICI

SEZIONI TRASVERSALI

Data: **20.05.2021**

Elab.: **3.2**

IL PROGETTISTA	I COLLABORATORI	IL RESPONSABILE DEL PROCEDIMENTO
(Dott. Ing. Valeria Chierici)	(Dott. Ing. Mattia Carbonari)	(Dott. Ing. Marco Volpin)
N. 1324 Albo dott. ing. Valeria CHIERICI		Dott. Ing. VOLPIN MARCO ALBO N.762

Rev.	Descrizione	Redatto	Data
0	Progetto Esecutivo	Chierici V.	20.05.2021
1	Revisione 1	Volpin M.	agosto 2021

Codice Intervento
OC96